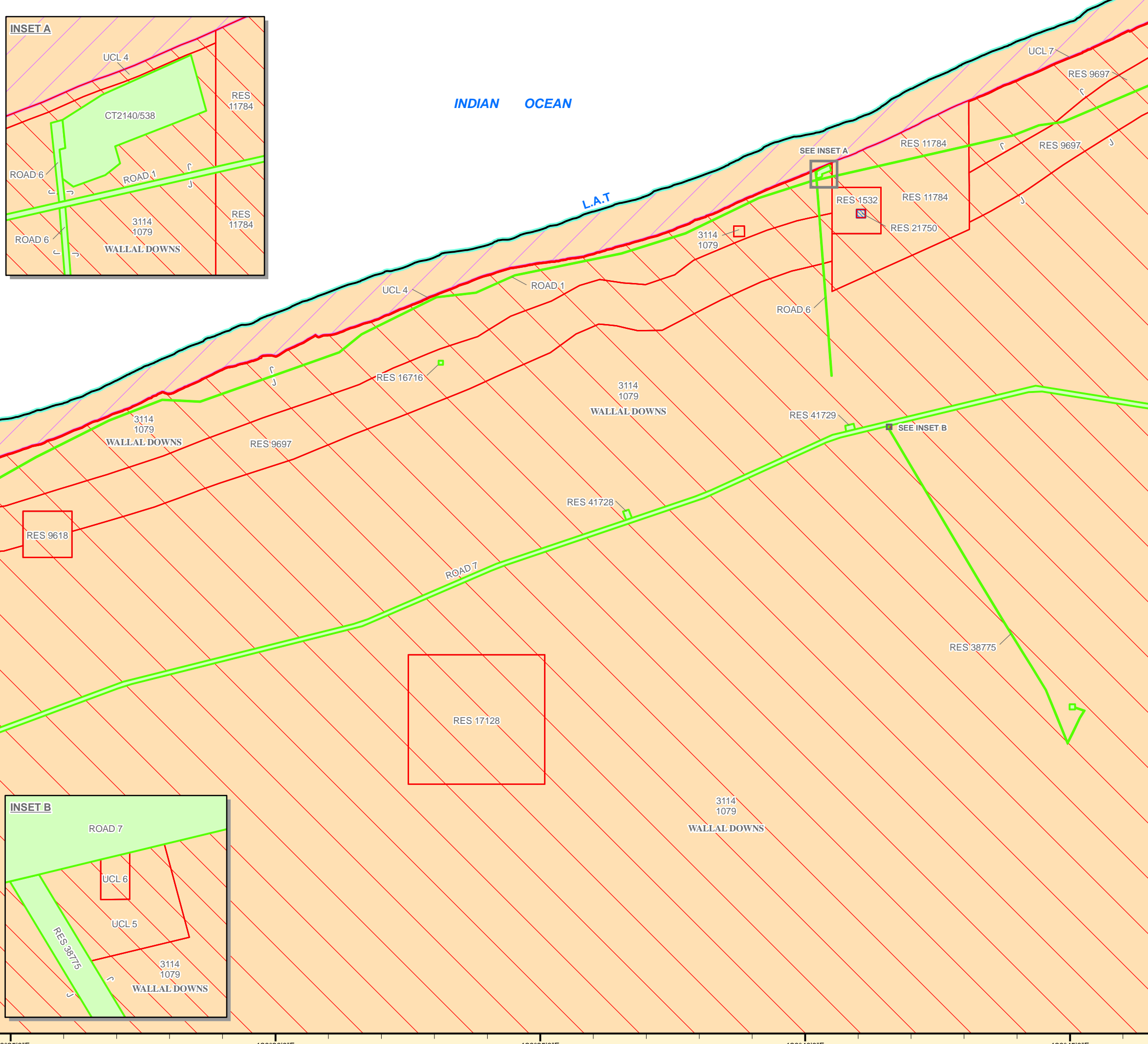
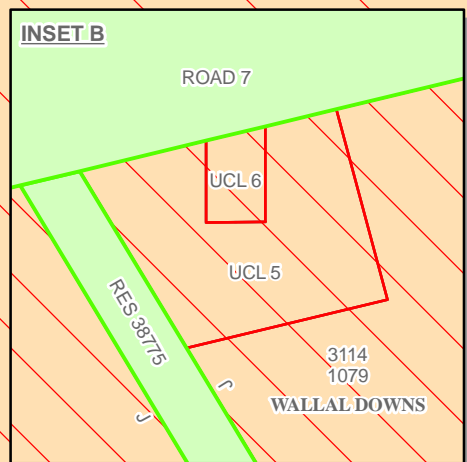
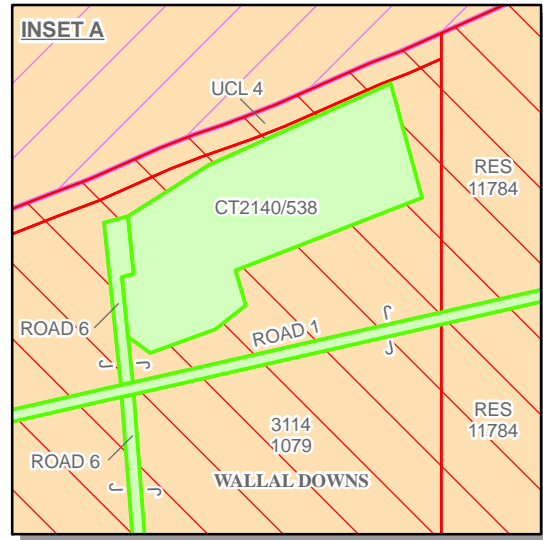


# NYANGUMARTA PART A DETERMINATION OF NATIVE TITLE

PART WAD 6281 of 1998  
and WAD 234 of 2007

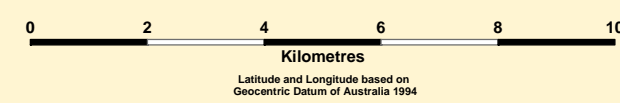
SECOND SCHEDULE - ATTACHMENT 1

Enlargement 2

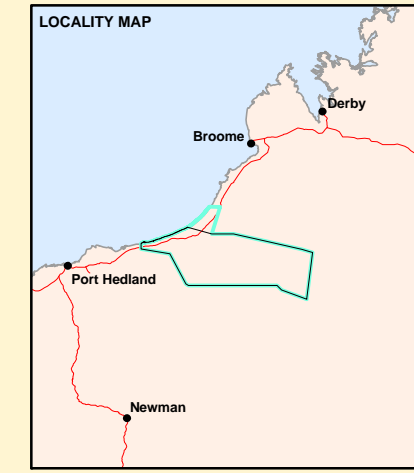


**LEGEND**

- APPLICATION AREA  
WAD 6281 of 1998 NYANGUMARTA (WC98/065) &  
WAD 234 of 2007 NYANGUMARTA PEOPLE 2 (WC07/002)
- DETERMINATION AREA  
PART WAD 6281 of 1998 NYANGUMARTA (WC98/065) &  
WAD 234 of 2007 NYANGUMARTA PEOPLE 2 (WC07/002)
- AREAS WHERE NATIVE TITLE EXISTS
- EXCLUSIVE NATIVE TITLE AREAS -  
Schedule 3
- NON - EXCLUSIVE NATIVE TITLE AREAS -  
Schedule 4
- INTER-TIDAL NATIVE TITLE AREAS -  
Schedule 5
- AREAS WHERE NATIVE TITLE DOES NOT EXIST -  
Schedule 6
- BUREAU OF METEOROLOGY  
AUTOMATIC WEATHER STATION



**DATA SOURCES**  
Cadastral and Tenure information sourced from Landgate Spatial Cadastral Database (SCDB).  
Administrative boundaries are sourced from the Landgate Administrative Boundaries Dataset.  
Topographical data sourced from the PSMA Dataset.  
Road names sourced from Landgate Road Centreline Dataset.  
Mining Tenement data sourced from DoIR. Data enquires contact mtd.dd@doir.wa.gov.au  
Petroleum data sourced from DoIR. Data enquires contact petroleum.mapping@doir.wa.gov.au  
Coastlines and shorelines are interpreted from aerial photography or recorded from ground surveys.  
Orthophoto sourced from SkyView WA ortho-rectified mosaics.  
250K raster data © Commonwealth of Australia (Geoscience Australia) 2008.  
Local Authorities terminate at Low Water Mark (LWM) unless otherwise specified.  
Pastoral Leases terminate 40 metres above High Water Mark (HWM) unless otherwise specified.  
Islands shown are Unallocated Crown Land (UCL) unless otherwise specified.



**DISCLAIMER**  
For informational purposes only. This map is a pictorial representation of data extracted from Landgate Datasets and is intended to be an overview of general geospatial information.  
Waterlines shown on this map do not necessarily depict an exact cadastral boundary.  
Native title application boundaries interpolated from descriptions held by the National Native Title Tribunal (NNTT) and Federal Court.  
Reference should be made to the NNTT for confirmation of this boundary for any legal purposes.  
In the event of any discrepancy between the written application boundary description and the areas depicted on this map the written description shall take preference as the maps and/or enlargements are indicative only.

**NATIVE TITLE SPATIAL SERVICES  
PRODUCED 21/05/2009**

Street address: 1 Midland Square, Midland, WA 6056  
Postal address: PO Box 2222, Midland, WA 6936  
Tel: (08) 9273 7391 Fax: (08) 9273 7615  
email: nts@landgate.wa.gov.au  
Internet: www.landgate.wa.gov.au

